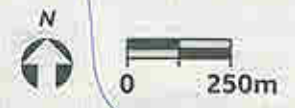
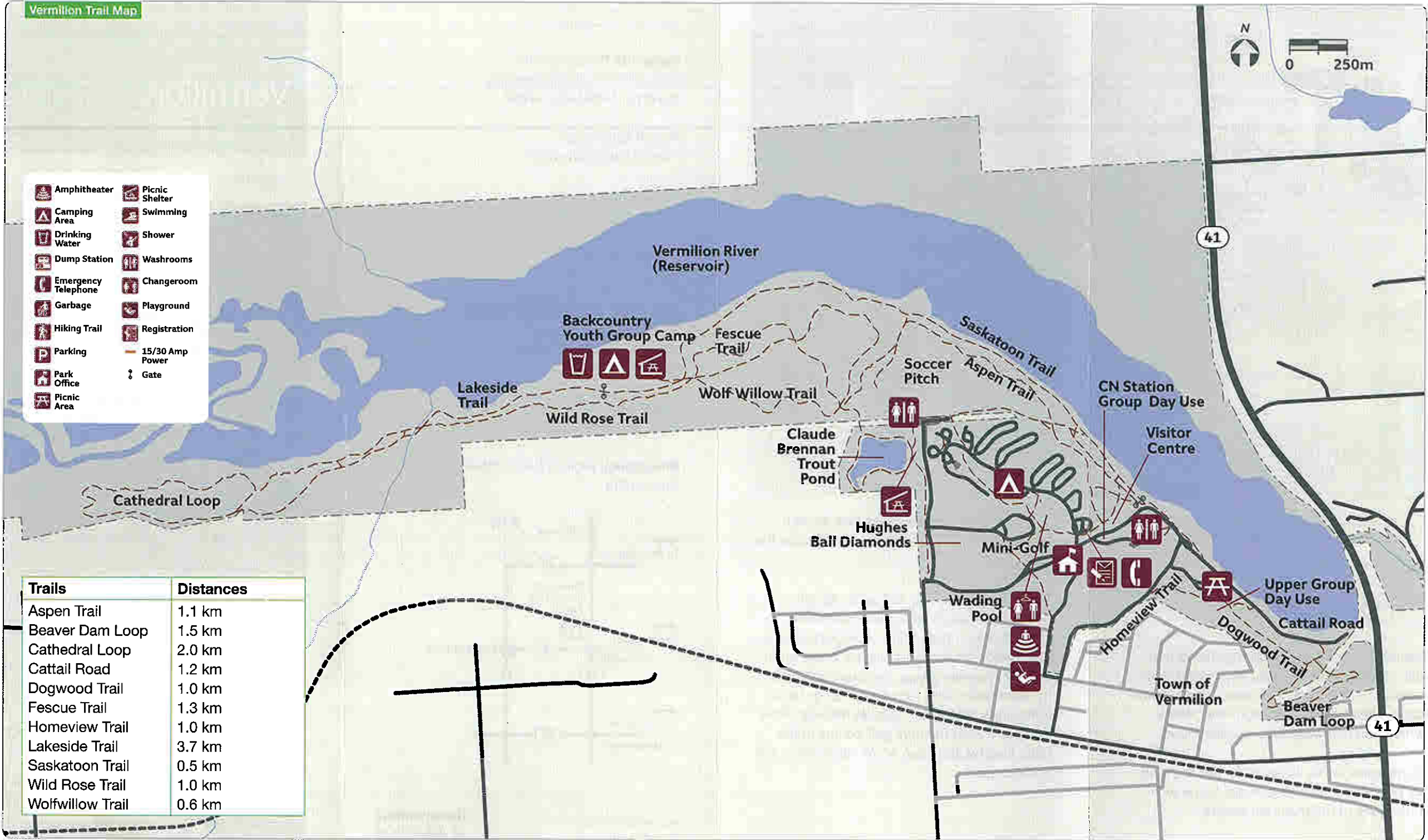


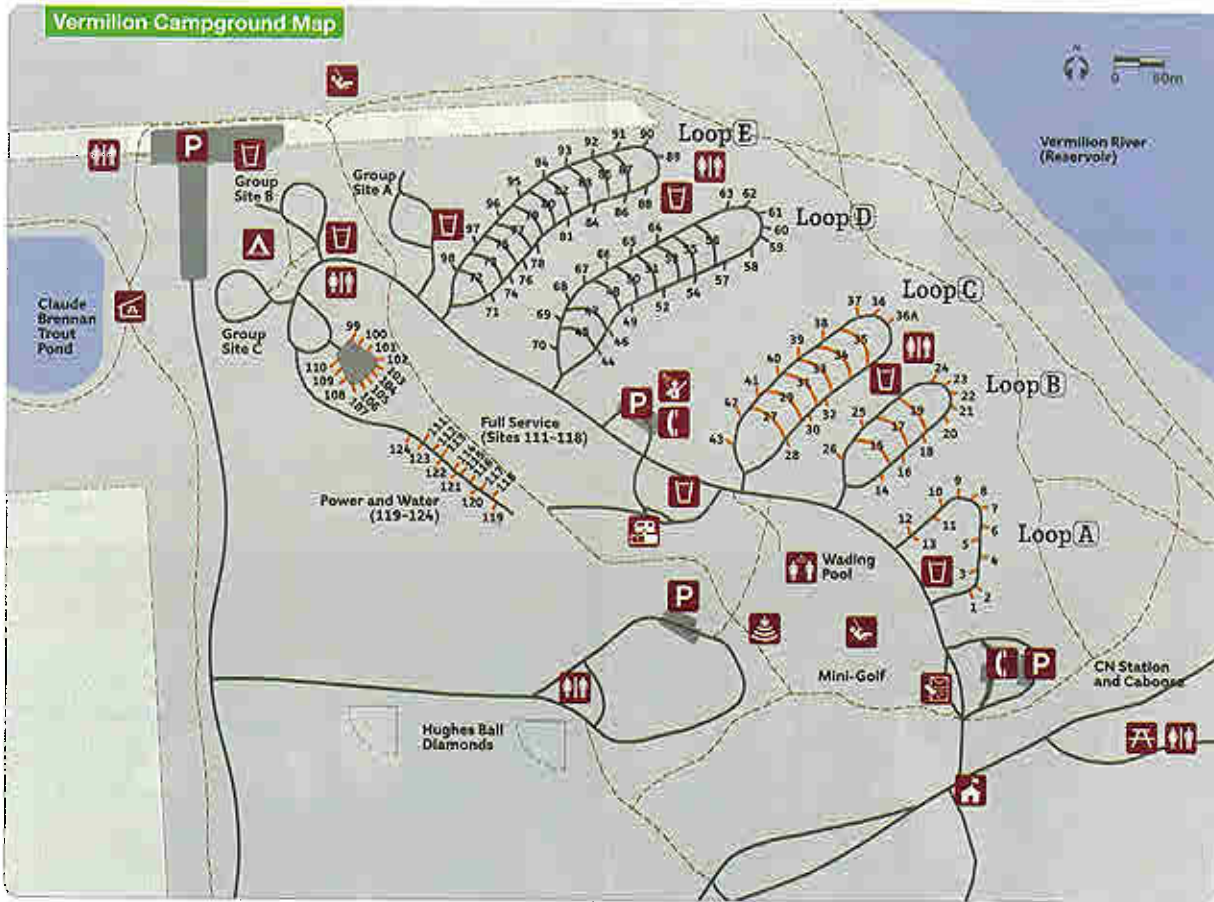
Vermilion Trail Map



- Amphitheater
- Camping Area
- Drinking Water
- Dump Station
- Emergency Telephone
- Garbage
- Hiking Trail
- Parking
- Park Office
- Picnic Area
- Picnic Shelter
- Swimming
- Shower
- Washrooms
- Changeroom
- Playground
- Registration
- 15/30 Amp Power
- Gate



| Trails | Distances |
|------------------|-----------|
| Aspen Trail | 1.1 km |
| Beaver Dam Loop | 1.5 km |
| Cathedral Loop | 2.0 km |
| Cattail Road | 1.2 km |
| Dogwood Trail | 1.0 km |
| Fescue Trail | 1.3 km |
| Homeview Trail | 1.0 km |
| Lakeside Trail | 3.7 km |
| Saskatoon Trail | 0.5 km |
| Wild Rose Trail | 1.0 km |
| Wolfwillow Trail | 0.6 km |



Welcome to Vermilion Provincial Park

We hope you enjoy the campgrounds and day use areas here in the park. Paved trails provide views of scenic levees, marshes and oxbow lakes in the Vermilion River valley, where you can walk, bike or roller blade.

Come back in the winter to try out the trails for cross-country skiing or just come to watch one of the many ski events.

The park is staffed from mid-May to mid-September. Self-registration is in effect in the off-season.

The campground has 124 sites, 43 with power hookups, 6 with power and water, 19 with power, water, and sewage hookups. You'll also find shower facilities, playground and six separate group use sites available by reservation only, for your group or family gatherings. Fish in the Claude Brennan Trout Pond or try out the mini golf course in the park. Nearby, the town of Vermilion has a full golf course.

Contact

Campsite Reservations
 Web: reserve.albertaparks.ca
 Toll Free: 1-877-537-2757

Park Information
 Phone: (780) 853-4372

Park Office
 Phone: (780) 853-8221

District Office
 Phone: (403) 742-7512

General Provincial Park Information
 Web: albertaparks.ca
 Toll Free: 1-866-427-3582
 Phone: (780) 427-3582

Fire Bans in Alberta
 Web: albertafirebans.ca

Emergency (Police, Fire, Ambulance)
 Phone: 911

